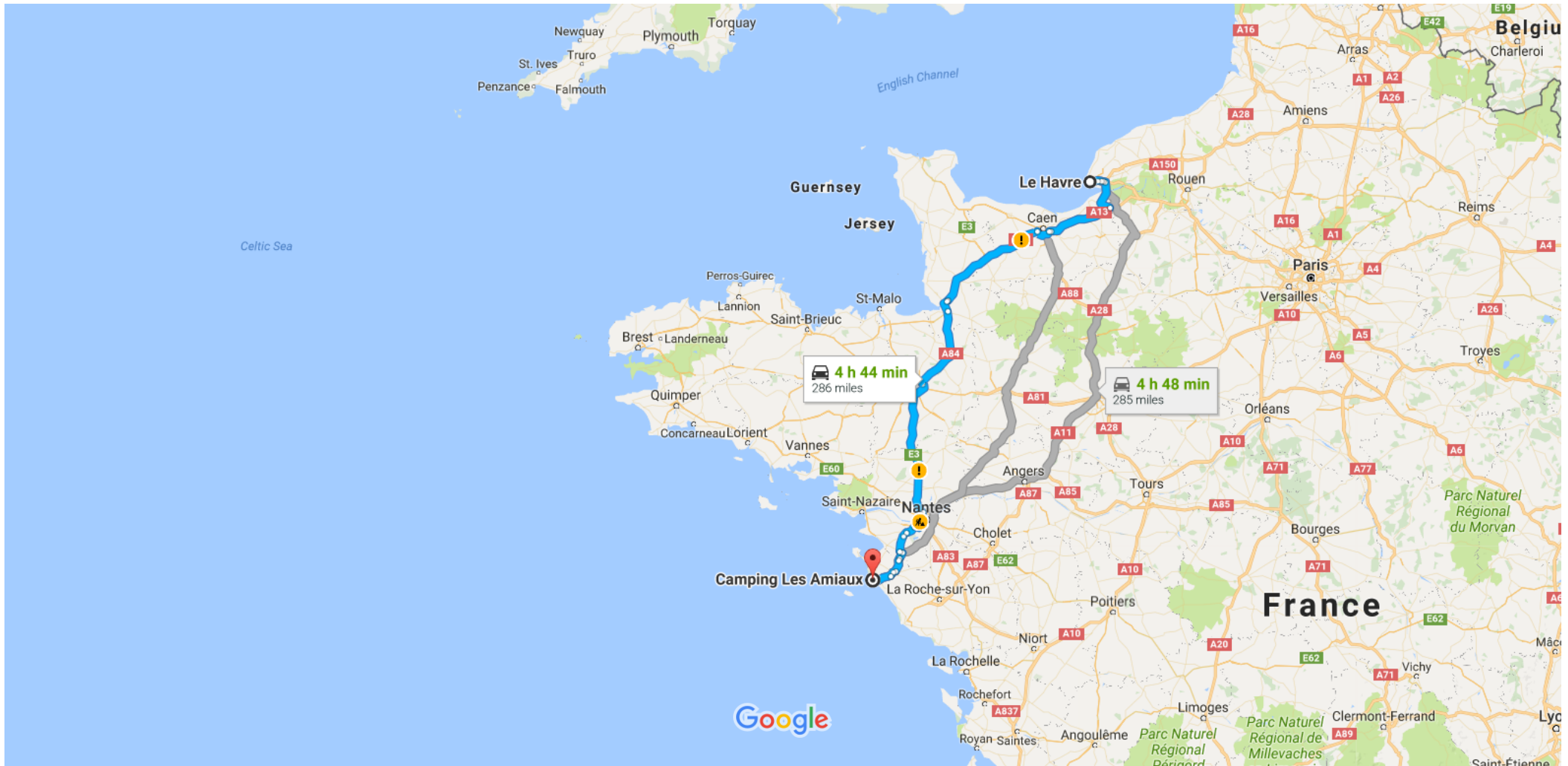




Le Havre, France to Camping Les Amiaux

Drive 286 miles, 4 h 44 min



Map data ©2016 GeoBasis-DE/BKG (©2009), Google 50 km

Le Havre

France

Take Quai Colbert, D6015 and N282 to A131 in Gonfreville-l'Orcher

16 min (5.5 mi)

1.  Head west on Avenue du Général Leclerc towards Place de l'Hôtel de ville 361 ft

2.  Turn left onto Place de l'Hôtel de ville 0.2 mi

3.  Turn left to stay on Place de l'Hôtel de ville 0.1 mi

4.  Slight right onto Rue Jules Siegfried 0.4 mi

5.  Turn right onto Rue 129EME/Rue du 129ème Régiment d'Infanterie 459 ft

6.  Continue onto Avenue Vauban 344 ft


7.  Turn left onto Quai Colbert 0.8 mi


8.  Keep left to continue on Boulevard Winston Churchill/D6015
 [Continue to follow D6015](#) 2.3 mi



9.  Continue onto N282 1.4 mi
















Get on D758 in Port-Saint-Père from A29/E44, A13/E46, A84 and N137

3 h 40 min (246 mi)

10.  Continue onto A131 1.2 mi

11.  Take the A29/E44/Pont de Normandie exit towards Caen 1.2 mi

12.  Merge onto A29/E44
 [Partial toll road](#)

- 
 13. Take the A13/E46 exit towards Lisieux/Caen
⚠ Toll road
15.3 mi
- 
 14. Keep left and merge onto A13/E46
⚠ Partial toll road
0.2 mi
- 
 15. Take the exit towards Alençon/Rennes/Cherbourg
⚠ Partial toll road
31.1 mi
- 
 16. Merge onto N814
 0.8 mi
- 
 17. Take exit 9-Porte de Bretagne towards Vire/Rennes/Le Mont-Saint-Michel
 7.6 mi
- 
 18. Merge onto A84
 0.2 mi
- 
 19. Continue onto E3/E401
 56.0 mi
- 
 20. Continue onto E3/E401/N175
 0.8 mi
- 
 21. Keep left to continue on A84
 5.8 mi
- 
 22. Take the exit towards Le Mans/Nantes/Rocade Est
 40.1 mi
- 
 23. Merge onto N136
 1.2 mi
- 
 24. Take exit 6b-Porte d'Alma towards Porte d'Alma/Le Blosne
 7.6 mi
- 
 25. Keep left, follow signs for Rennes-Centre
 0.1 mi
- 
 26. At the roundabout, take the 3rd exit onto N137 heading to E31/Rocada Est/Angers/Le Mans/Caen/Nantes
 0.1 mi
- 
 27. Take the exit onto A844 towards Périphérique-Ouest/Bordeaux/Vannes/Noirmoutier/Orvault/Aéroport Nantes-Atlantique
 59.6 mi

-  40. Use the left lane to take the D948 exit towards Noirmoutier/Beauvoir/Saint-Jean-de-Monts/Saint Gilles-Saint Hilaire

0.4 mi

Continue on D948 to your destination in Saint-Jean-de-Monts


20 min (13.2 mi)

-  41. Continue onto D948

1.3 mi

-  42. Keep left to continue on D205

2.3 mi

-  43. At the roundabout, take the 1st exit onto D753


6.5 mi

-  44. At the roundabout, take the 1st exit onto D38B heading to Noirmoutier/St Nazaire/N.D de Monts/L'Île-d'Yeu/Beauvoir s/ Mer/Pornic

0.4 mi

-  45. At the roundabout, take the 2nd exit and stay on D38B

0.6 mi

-  46. Continue onto Route de Beauvoir/D51

0.1 mi

-  47. At the roundabout, take the 1st exit

0.3 mi

-  48. Continue onto Chemin de la Charraud Basse


0.1 mi

-  49. Turn left onto Chemin de la Rouillère

0.1 mi

-  50. Turn right onto Rue de Notre Dame/D38

1.5 mi

-  51. Turn left

 Restricted-usage road

 Destination will be on the left

105 ft

Camping Les Amiaux

223 Rue de Notre Dame, 85160 Saint-Jean-de-Monts, France

These directions are for planning purposes only. You may find that construction projects, traffic, weather, or other events may cause conditions to differ from the map results, and you should plan your route accordingly. You must obey all signs or notices regarding your route.